




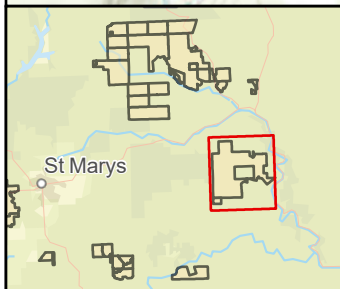


Legend

-  Public Use
-  Closed to Motor Vehicles
-  Open to Public Hunting Access
-  Utility Line
-  Lyme Public Hunting



Lyme Emporium Highlands II LLC
Sterling Run DMAP Unit 3599
8,354 Acres
Lumber and Shippen Twps., Cameron Co.
Benezette Twp., Elk Co.,
data.pa.gov, Esri, HERE, Garmin, SafeGraph, FAO, METI/NASA, USGS, EPA, NPS, Esri, HERE, Garmin, GeoTechnologies, Inc., USGS, METI/NASA, EPA, USDA

10/26/2022

Coordinate System: WGS 1984 Web Mercator Auxiliary Sphere

